













### Town of Manitowish Waters Vilas County, Wisconsin Water and Environmental Features


-  Outstanding and Exceptional Resource Waterways
-  Outstanding and Exceptional Resource Open Waters
-  Impaired Waters - 303 (d)

#### Map Features

-  Federal Highway
-  State Highway
-  County Highway
-  Town Road
-  Private Road
-  Airport Runway
-  Municipal Boundary
-  Parcel Lines
-  Public Land Survey Lines



Approximate Scale



The base map was created with data from Vilas County Land Information and Mapping Department, who in no event assumes any liability regarding fitness of use of the information and any application by others, is the responsibility of the user.

### Martenson & Eisele, Inc.



1377 Midway Road  
Menasha, WI 54952  
www.martenson-eisele.com  
info@martenson-eisele.com  
920.731.0381 1.800.236.0381  
arccgis10781001gis.mxd\_08/20/2016

Planning  
Environmental  
Surveying  
Engineering  
Architecture

