









# Town of Manitowish Waters Vilas County, Wisconsin Existing Transportation





## Road Type and Functional Classification

-  Federal/State Highway, Principal Arterial
-  County Highway, Major Collector
-  Town Road, Local
-  Private Roads
-  State Service Road
-  Airport Runway

## Daily Traffic Counts


-  1,000 Daily Traffic Counts for 2010
-  1,000 Daily Traffic Counts for 2004

## Map Features

-  Municipal Boundary
-  Parcel Lines
-  Public Land Survey Lines
-  Waterbody



Approximate Scale



The base map was created with data from Vilas County Land Information and Mapping Department, who in no event assumes any liability regarding fitness of use of the information and any application by others, is the responsibility of the user.

## Martenson & Eisele, Inc.

1377 Midway Road  
Menasha, WI 54952  
www.martenson-eisele.com  
info@martenson-eisele.com  
920.731.0381 1.800.236.0381  
arcgis10781001gis.mxd\_08/20/2016

Planning  
Environmental  
Surveying  
Engineering  
Architecture

